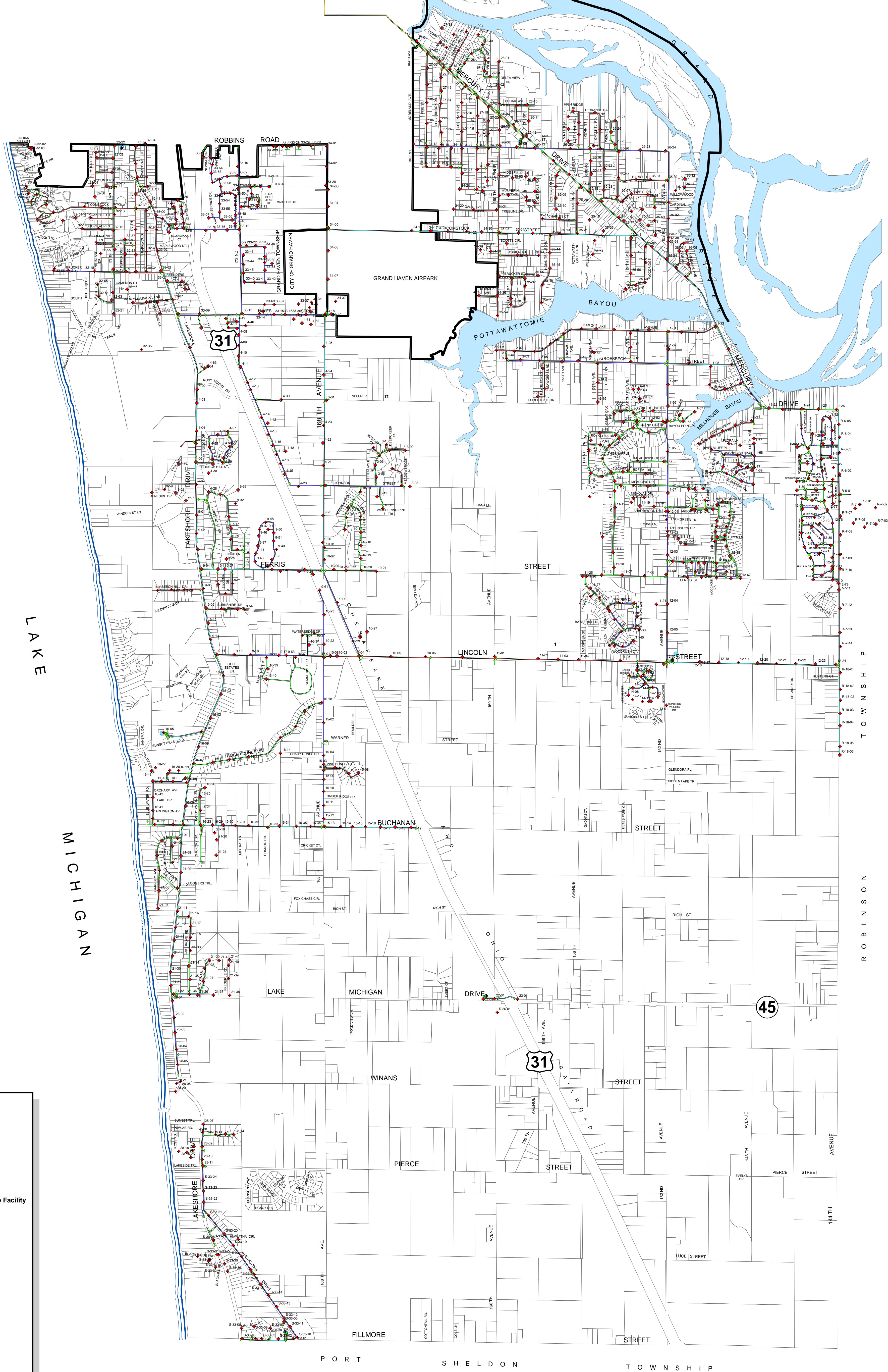


# GRAND HAVEN CHARTER TOWNSHIP WATER DISTRIBUTION SYSTEM MAP


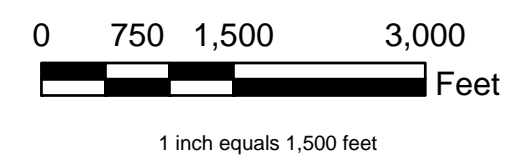


**Legend**

- Hydrant
- Valve
- Water Meter
- Water Storage Facility
- Lateral Line
- Water Main**
- 6 inch
- 8 inch
- 12 inch
- 16 inch
- 24 inch
- Water Main (Future)**
- Water Main (Future)



GRAND HAVEN CHARTER TOWNSHIP



Sources:  
Grand Haven Township Community Development Dept.  
Ottawa County GIS - 2006  
Revision Date: February 12, 2007  
Note: Data is subject to change. GHT does not guarantee the accuracy of this map.