


GRAND HAVEN CHARTER TOWNSHIP
NOTICE OF ORDINANCE ADOPTION

NOTICE IS HEREBY GIVEN that Ordinance No. 602 has been adopted by the Charter Township of Grand Haven, Ottawa County, Michigan:

AN ORDINANCE TO AMEND CERTAIN PORTIONS OF THE ZONING ORDINANCE AND MAP OF GRAND HAVEN CHARTER TOWNSHIP, OTTAWA COUNTY, MICHIGAN FOR THE PURPOSE OF REZONING CERTAIN PROPERTY DESCRIBED 70-07-26-400-021 FROM THE AGRICULTURAL (AG) DISTRICT TO THE RURAL PRESERVE (RP) DISTRICT.

The proposed Ordinance has been posted at the office of the Township Clerk, 13300 - 168th Avenue, Grand Haven, Michigan and on the Township's web site: www.ghc.org.

The proposed Ordinance was first introduced at a regular meeting of the Township Board on May 23, 2022. Copies of the proposed Ordinance are available upon request at the office of the Township Clerk.



Kristi DeVerney, Deputy Clerk
Grand Haven Charter Township

Posted Legal Ad: June 18, 2022

ORDINANCE NO. 602

ZONING MAP AMENDMENT ORDINANCE

AN ORDINANCE TO AMEND CERTAIN PORTIONS OF THE ZONING ORDINANCE AND MAP OF GRAND HAVEN CHARTER TOWNSHIP, OTTAWA COUNTY, MICHIGAN FOR THE PURPOSE OF REZONING CERTAIN PROPERTY FROM THE AGRICULTURAL (AG) DISTRICT TO THE RURAL PRESERVE (RP) DISTRICT.

GRAND HAVEN CHARTER TOWNSHIP, COUNTY OF OTTAWA, AND STATE OF MICHIGAN ORDAINS:

Section 1. Amendment. The Zoning Ordinance and Map of the Charter Township of Grand Haven, Ottawa County, Michigan, the map being incorporated by reference in the Zoning Ordinance for the Charter Township of Grand Haven is be amended so that the following lands shall be rezoned from the Agricultural District (AG) to the Rural Preserve District (RP). The lands are in the Charter Township of Grand Haven, Ottawa County, Michigan, and are described as follows:


PARCEL NUMBER: 70-07-26-400-021

S 10 A E 1/4 OF SE 1/4 SEC 26 T7N R16W

Section 2. Effective Date. This amendment to the Grand Haven Charter Township Zoning Ordinance was approved and adopted by the Township Board of Grand Haven Charter Township, Ottawa County, Michigan on June 13, 2022, after a public hearing as required pursuant to Michigan Act 110 of 2006, as amended; after introduction and a first reading on May 23, 2022, and after posting and publication following such first reading as required by Michigan Act 359 of 1947, as amended. This Ordinance shall be effective on June 26, 2022, which date is the eighth day after publication of a Notice of Adoption and Posting of the Zoning Map Amendment Ordinance in the *Grand Haven Tribune*, as required by Section 401 of Act 110, as amended. However, this effective date shall be extended as necessary to comply with the requirements of Section 402 of Act 110, as amended.




Mark Reenders, Township Supervisor



Laurie Larsen, Township Clerk

CERTIFICATE

I, Laurie Larsen, the Clerk for the Charter Township of Grand Haven, Ottawa County, Michigan, certify that the foregoing Grand Haven Charter Township Zoning Map Amendment Ordinance was adopted at a regular meeting of the Township Board held on June 13, 2022. The following members of the Township Board were present at that meeting: Reenders, Meeusen, Behm, Kieft, Larsen. The following members of the Township Board were absent: Wagenmaker, Redick. The Ordinance was adopted by the Township Board with members of the Board Reenders, Kieft, Larsen, Meeusen, Behm voting in favor and no members of the Board voting in opposition. Notice of Adoption of the Ordinance was published in the *Grand Haven Tribune* on June 18, 2022.



Laurie Larsen, Clerk
Grand Haven Charter Township